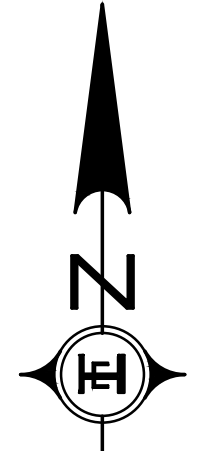
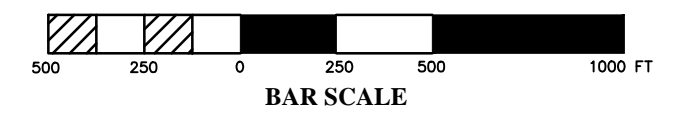


WATER SYSTEM MAP CITY OF WINNSBORO

JANUARY 2015

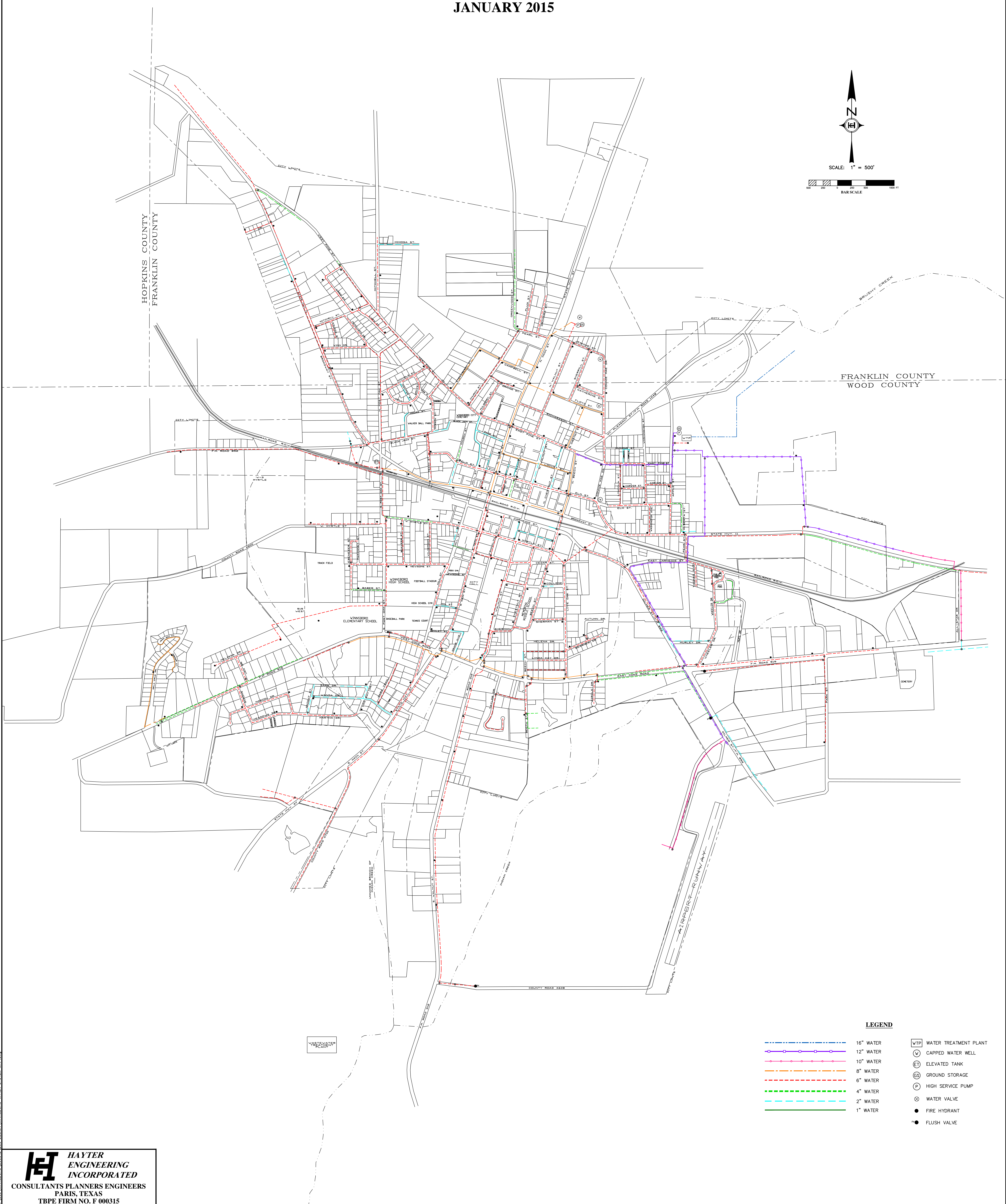


SCALE: 1" = 500'



HOPKINS COUNTY
FRANKLIN COUNTY

FRANKLIN COUNTY
WOOD COUNTY



LEGEND

- | | | | |
|--|-----------|--|-----------------------|
| | 16" WATER | | WATER TREATMENT PLANT |
| | 12" WATER | | CAPPED WATER WELL |
| | 10" WATER | | ELEVATED TANK |
| | 8" WATER | | GROUND STORAGE |
| | 6" WATER | | HIGH SERVICE PUMP |
| | 4" WATER | | WATER VALVE |
| | 2" WATER | | FIRE HYDRANT |
| | 1" WATER | | FLUSH VALVE |

**HAYTER
ENGINEERING
INCORPORATED**
CONSULTANTS PLANNERS ENGINEERS
PARIS, TEXAS
TBPE FIRM NO. F 000315

C:\Users\jwagner\Documents\2015 DESIGN\WINNSBORO WATER SYSTEM MAP.dwg